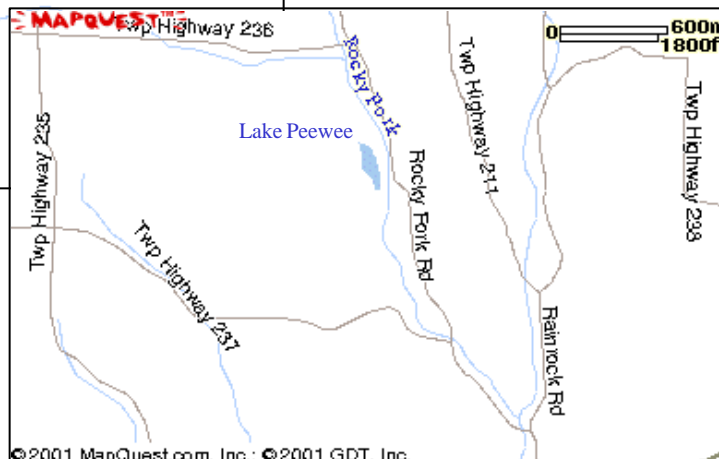
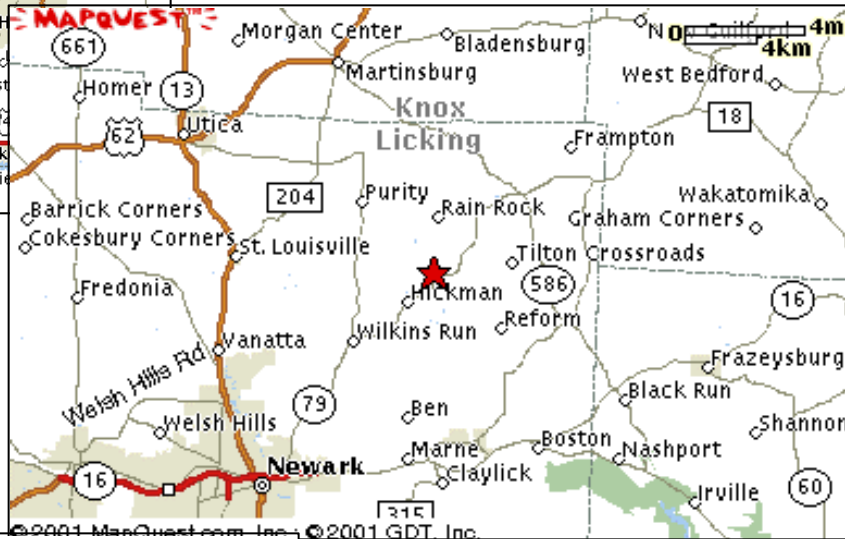
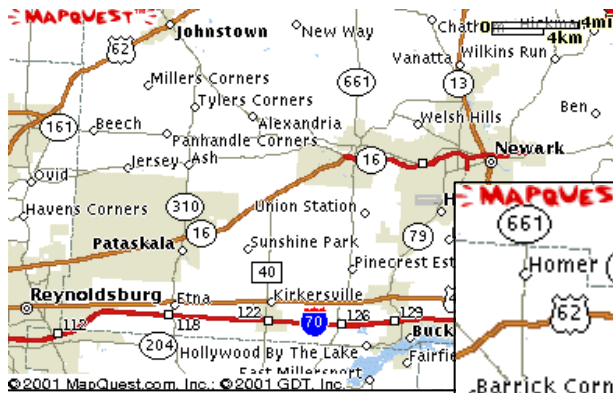


Directions to Camp Falling Rock



- **Take SR-161 east** out of Columbus towards Newark, which merges into SR-16
- **Take SR-16 east into Newark** to SR-79 (SR-79 will join SR-16 for a few miles)
- **Take SR-79 north** out of Newark and on through Wilkins Run and Hickman to Rocky Fork Rd.
- **Turn left (north) on Rocky Fork Rd.**, where there should be a small sign for Camp Falling Rock
- After a couple hundred meters (yards), at the split in the road, **bear left (northwest) on Rocky Fork Rd.** across the single lane bridge
- After a few hundred more meters, Rocky Fork Rd. will come to a second fork in the road with a large Camp Falling Rock sign in the middle and Houdeshell Rd. (Twp. Highway 237) to the left (west).
- Continue on Rocky Fork Rd. for 1.0 miles and turn left onto Swick Holton Rd..
- **The Camp's Winter Entrance will be on the left** after one hundred meters meters, shortly beyond the bridge.
- Follow the dirt road to the parking area in front of the shelter.
- Park here, check-in and have fun!